

MEMO

TO: Town of Delavan Lake Committee
FROM: Delavan Lake Sanitary District
RE: DLSD Lake Management Activities for November
DATE: November 30, 2018

LAKE MONITORING RECORDS

November Precipitation - 1.50 inches
Number of Run-off events - 1
Precipitation Year-to-date - 41.52 inches
Ice On Date - December 26, 2017
Ice Off Date - March 24, 2018

October Secchi Disc Readings: Maximum - 8.5 feet
Average - 6.4 feet

LAKE LEVEL

DNR Summer Lake Elevation Expectations - 927.86 feet
Average Lake Elevation - 927.80 feet

LAKE MANAGEMENT PROGRAM

DLSD is continuing efforts to work with property owners to assist with a Healthy Lakes Grant for 2019.

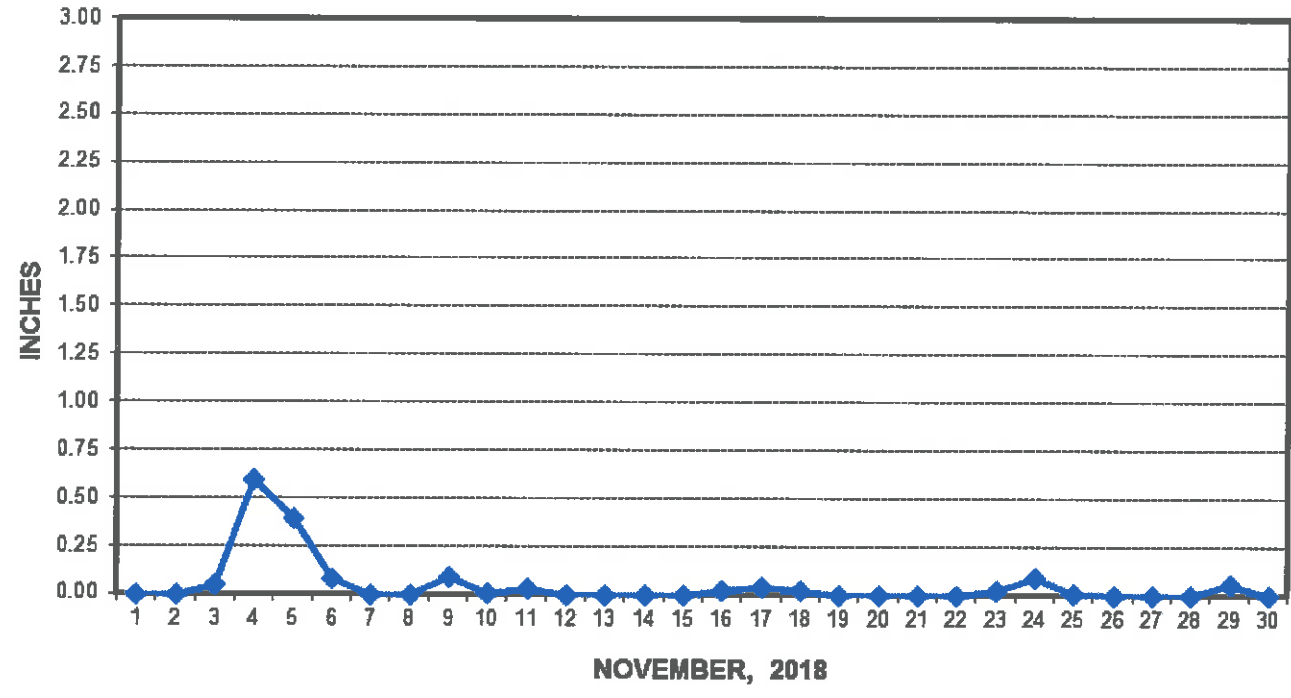
Work will continue on the Brown's channel watershed area marking out the lot lines and platted road way hopefully to be used as the hiking trail area. Invasive species and erosion issues will be identified for future projects in the watershed.

DLSD has pursued a refurbishing grant to assist in the cost to rehab one more Harvester with updated engines and hydraulics for 2019.

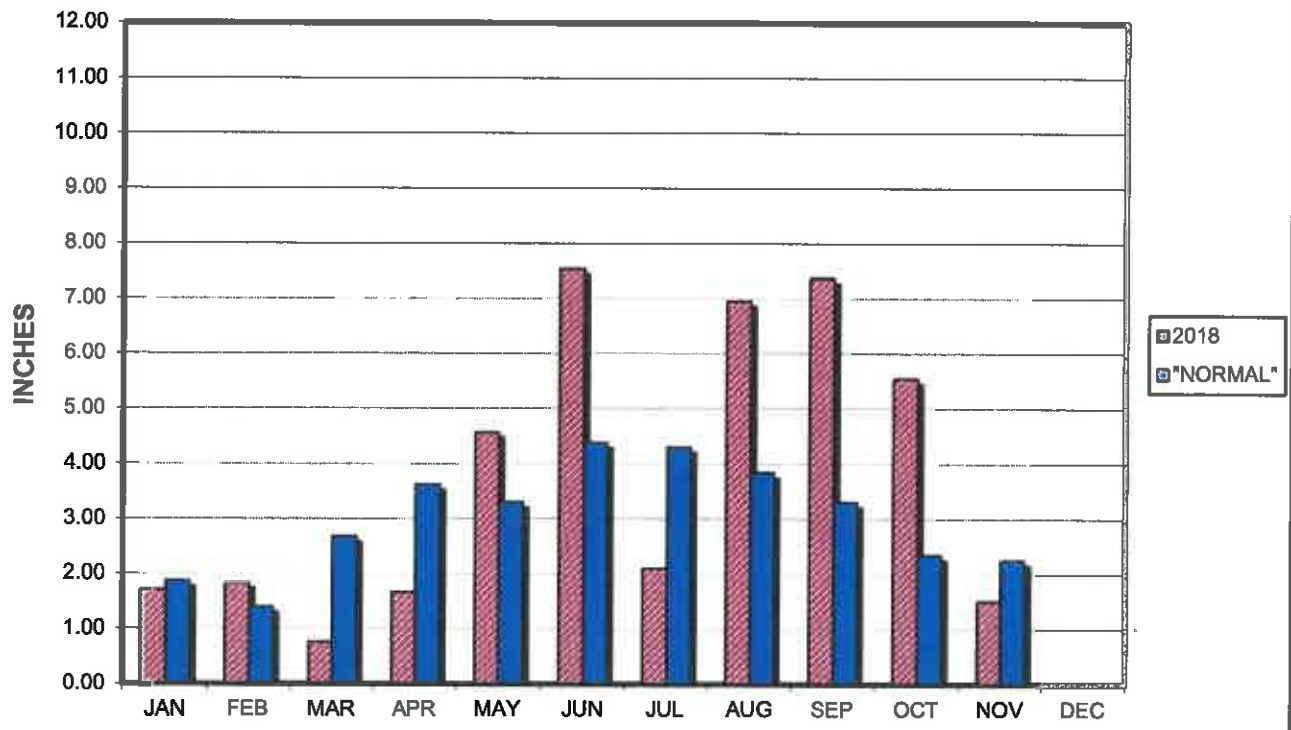
Winter projects and research on future grants will be underway.

Encl.: (3)

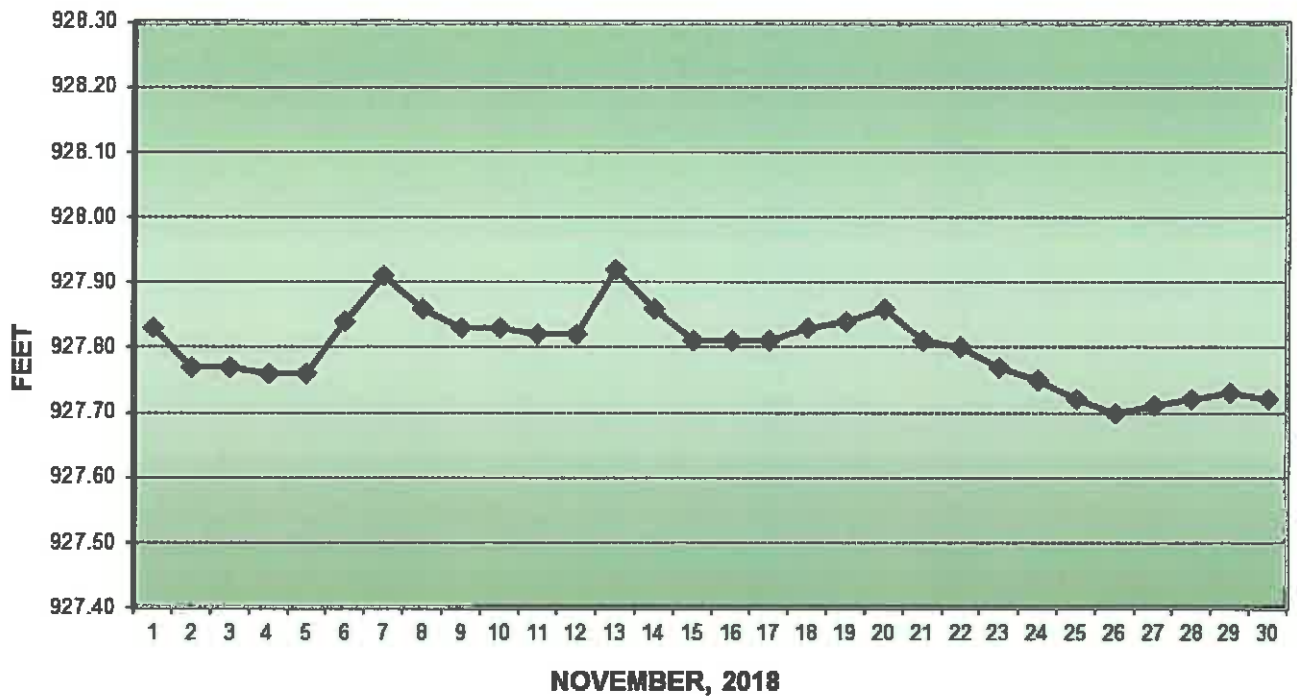
PRECIPITATION - DELAVAN LAKE, WI



PRECIPITATION - DELAVAN LAKE, WI



LAKE ELEVATION - DELAVAN LAKE, WI



AVERAGE LAKE ELEVATION - DELAVAN LAKE, WI

